KEY

- Planning Application Boundary
- Existing contours at 0.25m intervals
- Existing spot heights
- Proposed contours at 0.25m intervals

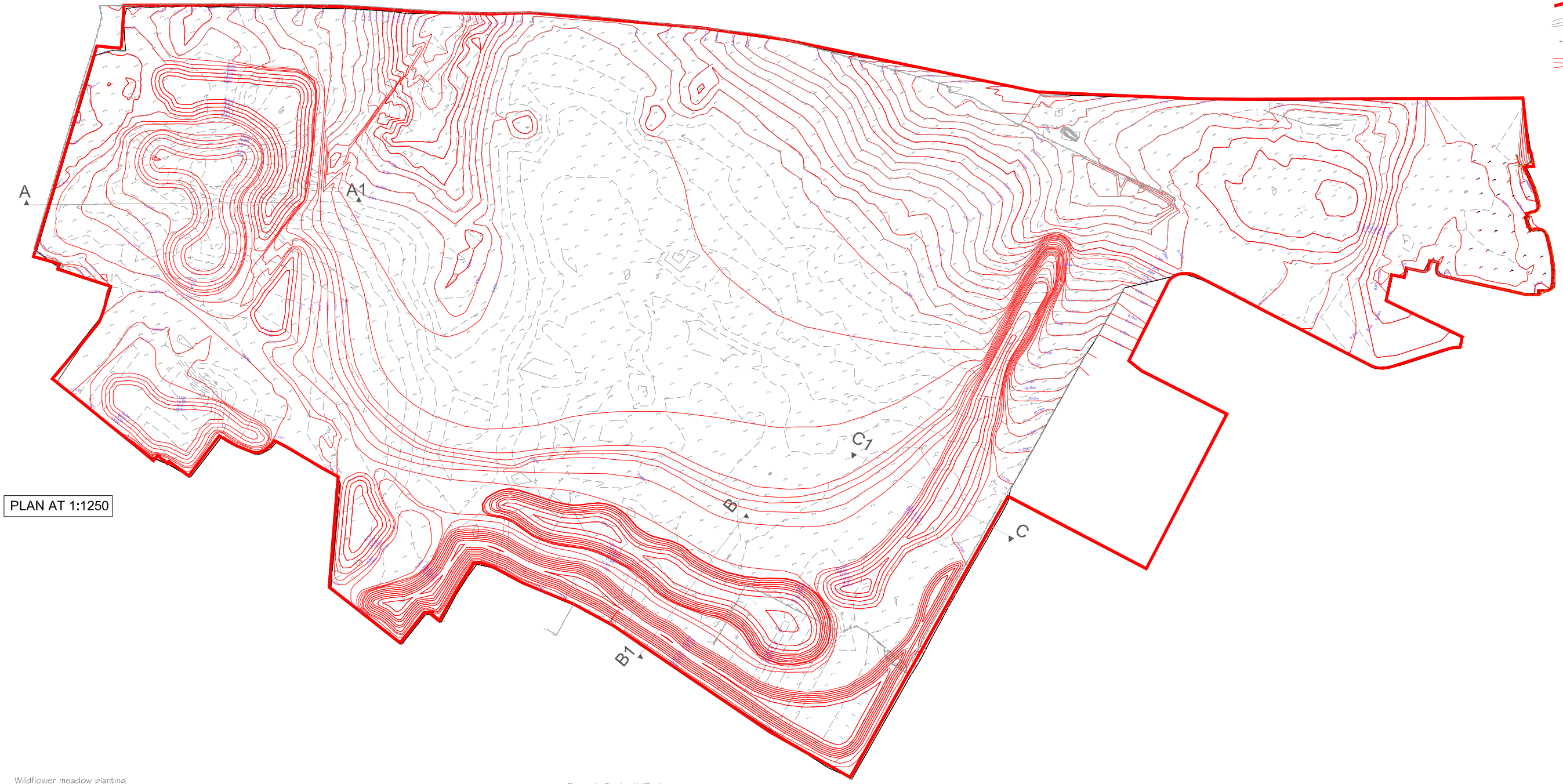

PLAN AT 1:1250

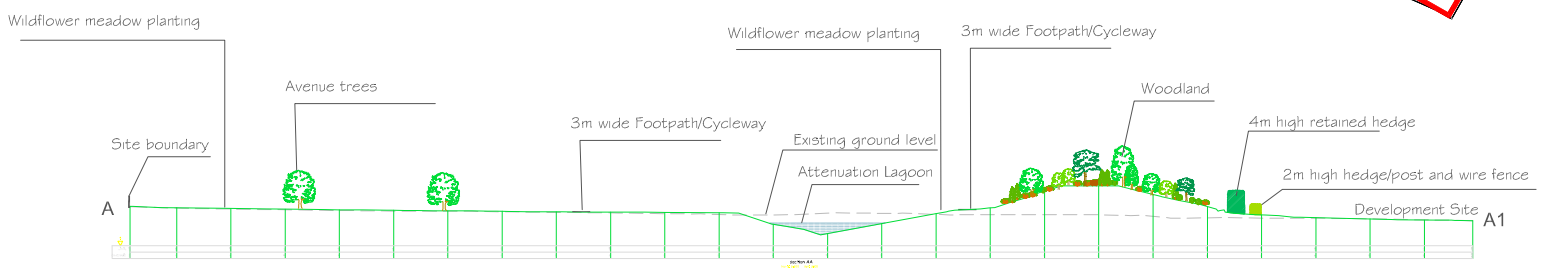

SECTION A-A1 AT 1:500

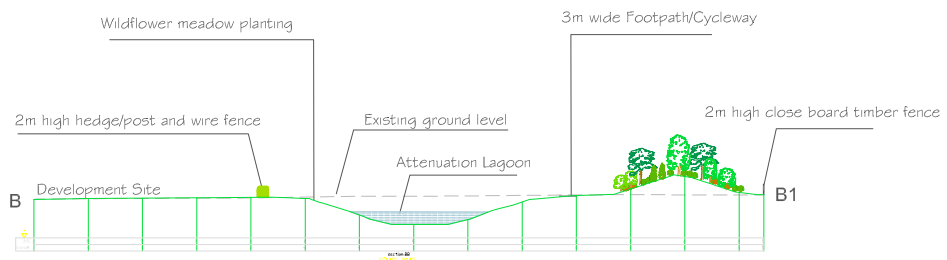

SECTION B-B1 AT 1:500

SECTION C-C1 AT 1:500

Reproduced from the Ordnance Survey with the permission of The Controller of Her Majesty's Stationery Office, Crown Copyright TEP, The Environment Partnership, Genesis Centre, Birchwood Science Park, Warrington, Cheshire, WA3 7BH. Licence No. AL 52685A

Rev	Description	Drawn	Approved	Date
A	AMENDMENTS TO LAYER SET UP AND SCALE	TP	GDA	10/07/06

TEP
Genesis Centre
Birchwood Science Park Warrington
WA3 7BH
Tel 01925 844004
Fax 01925 844002
e-mail tep@tep.uk.com

Project

Ditton SRFP Implementation

Title

Proposed contours and sections

Drwg No: D1058.08.002A

Scale: As specified @ A0

Date: 10/07/06

Drawn: TP

Checked: GDA

Approved: GDA